

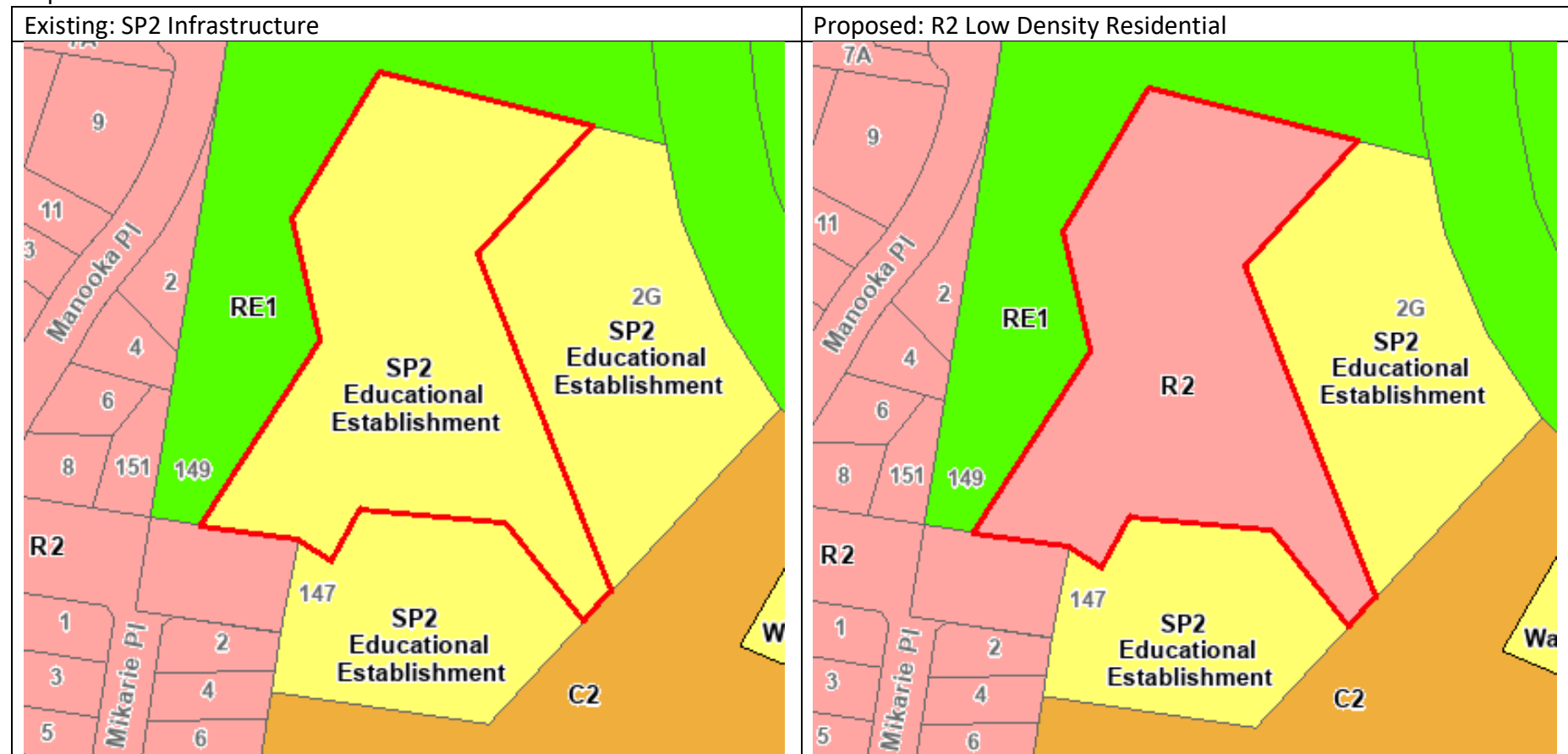
## Part 4 – Maps

### 4.1 Site Overview Map



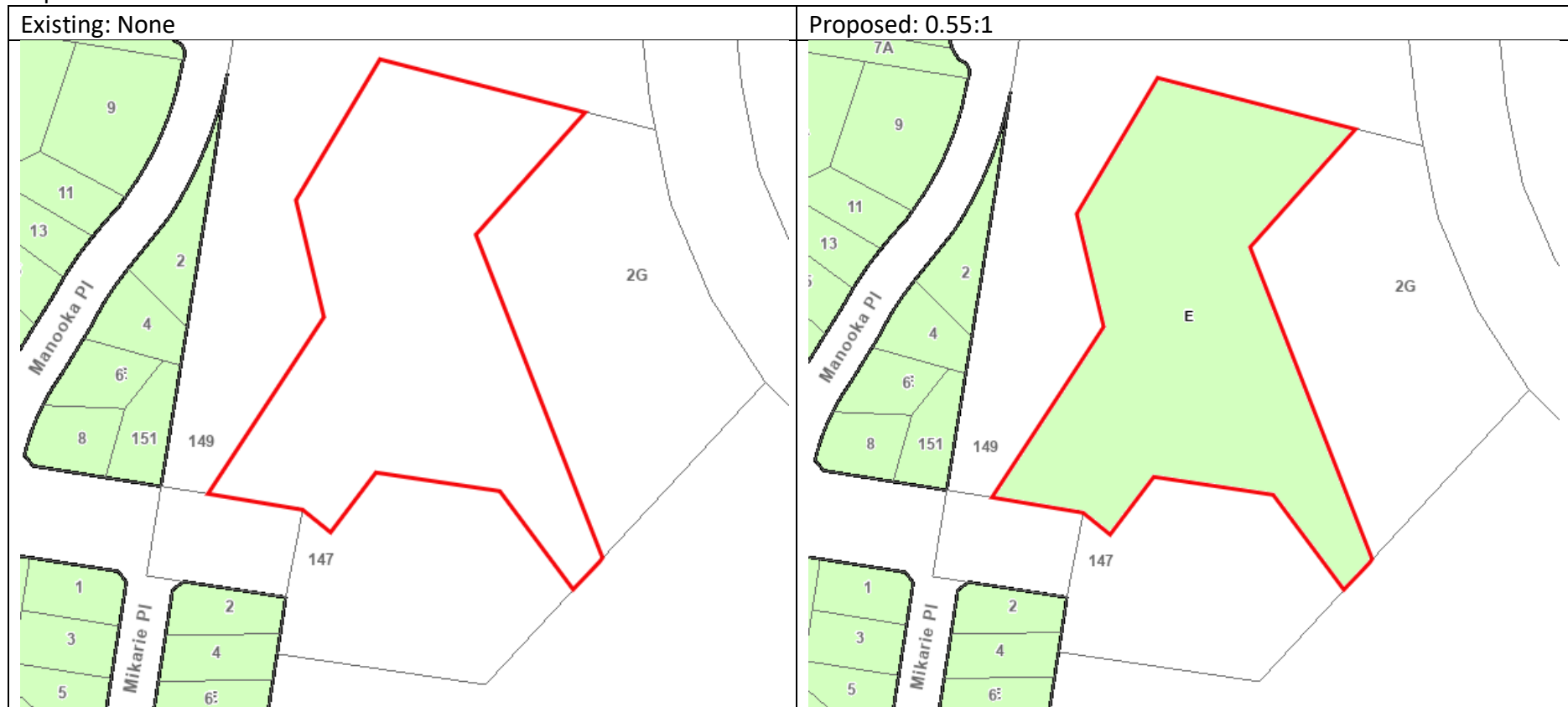
## 4.2 Land Zoning Map

### Map Series LZN



### 4.3 Floor Space Ratio Map

## Map Series FSR



#### 4.4 Height of Buildings Map

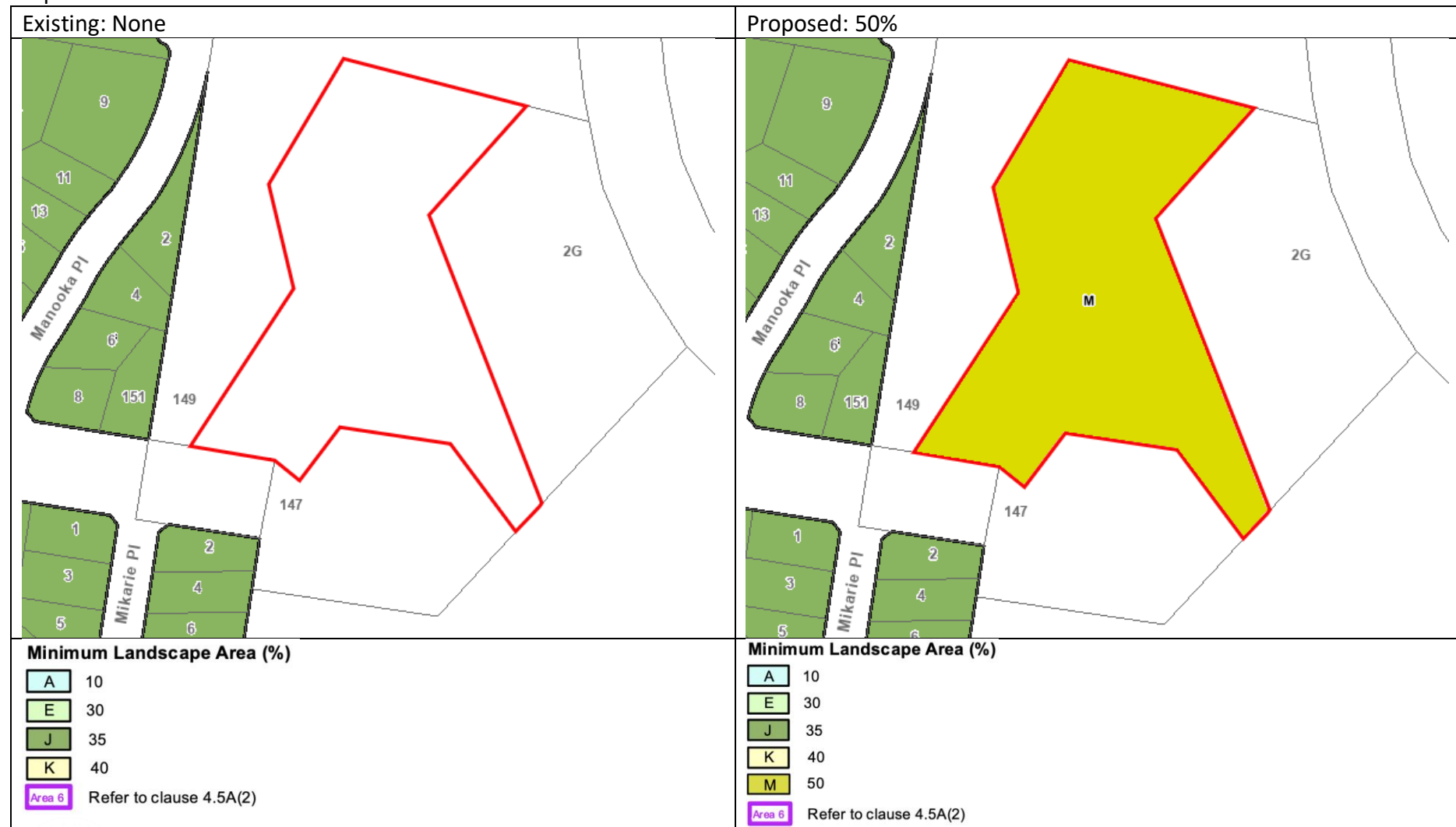
##### Map Series HOB





## 4.5 Landscaped Area Map

### Map Series LSA



#### 4.6 Terrestrial Biodiversity Map

## Map Series BIO



#### 4.7 Additional Permitted Uses Map

##### Map Series APU

Existing: None	Proposed: Area 32 – Connecting to the proposed provision in Schedule 1 of SSLEP2015.
